SHEET No. 1

PLAN No. 1639

FOR

TWENTY-SIXTH STREET SEWER

FROM

"I" STREET TO LINCON DRIVE

CITY OF SAN BERNARDINO

CALIFORNIA

MAY 1946

EDGAR T. HAM
City Engineer

PLAN ADOPTED

June 10, 1946

June 11, 1946

Edgar T. Ham

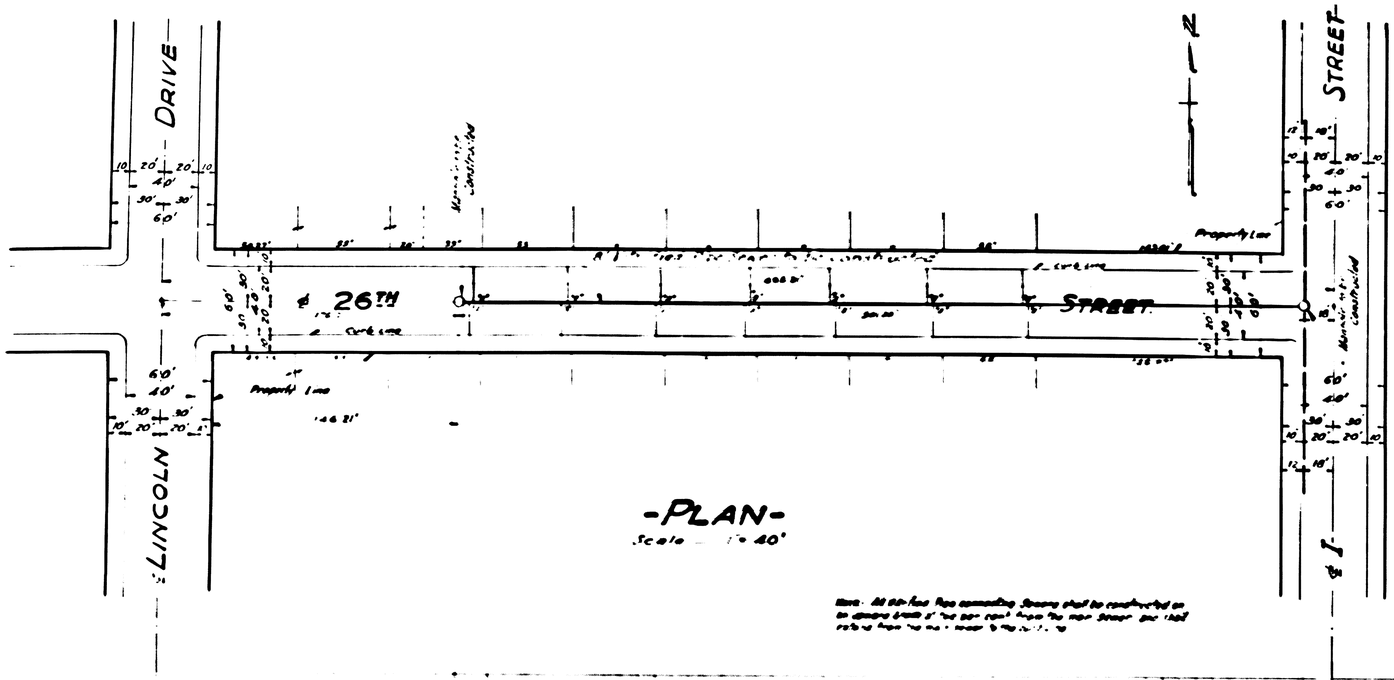

-LEGEND-

"or in means inch or inches.
' or ft means foot or feet
No means number.
℄ means Center Line
El. means Elevation
8" Vitrified Pipe Sewer to be constructed, shown thus, _____
8" x 4" Wyes with 4" Connecting Sewers to be constructed shown thus ___ Y
Manholes to be constructed shown thus ..... O
Vitrified Pipe Sewer now in shown thus .....

St. means Street
Ave. means Avenue
Blvd. means Boulevard

SEWER DETAIL

Lineal Ft of 8" Vitrified Pipe Sewer to be constructed ..... 501.00'
Lineal Ft of 4" Vitrified Pipe Sewer to be constructed ..... 280.00'
No. of 8" x 4" Wyes with 4" Connecting Sewers to be constructed 14
No. of Manholes to be constructed 2

TITLE TO STREETS

TWENTY-SIXTH STREET, dedicated by map of SHEPARDSON-MC COOK SUBDIVISION TRACT No 2219, recorded in Book 31 of Maps at page 89 records of San Bernardino County, California.

GRADE RESOLUTION

Grade of TWENTY-SIXTH St. established by Resolution No 1253 of the City of San Bernardino, Adopted November 18, 1946

DATUM.

All elevations shown in "Red" Ink are in feet and are above a plane which is 1045.28 feet below the City Bench Mark as established by Ordinance 383 of the City of San Bernardino, California.

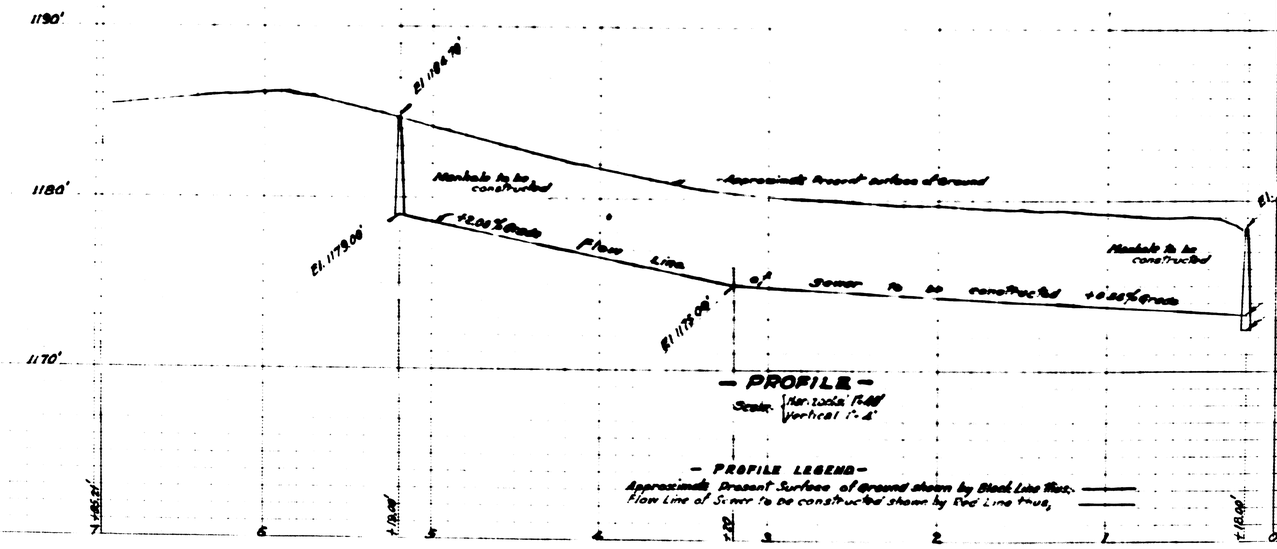

-PROFILE LEGEND-

Approximate Present Surface of ground shown by Black Line thus. ———
Flow Line of Sewer to be constructed shown by Red Line thus, ———

SHEET No. 1

PLAN No. 1639

FOR

TWENTY-SIXTH STREET SEWER

FROM

"I" STREET TO LINCON DRIVE

CITY OF SAN BERNARDINO

CALIFORNIA

MAY 1946

EDGAR T. HAM
City Engineer

PLAN ADOPTED

June 10, 1946

June 11, 1946

Edgar T. Ham

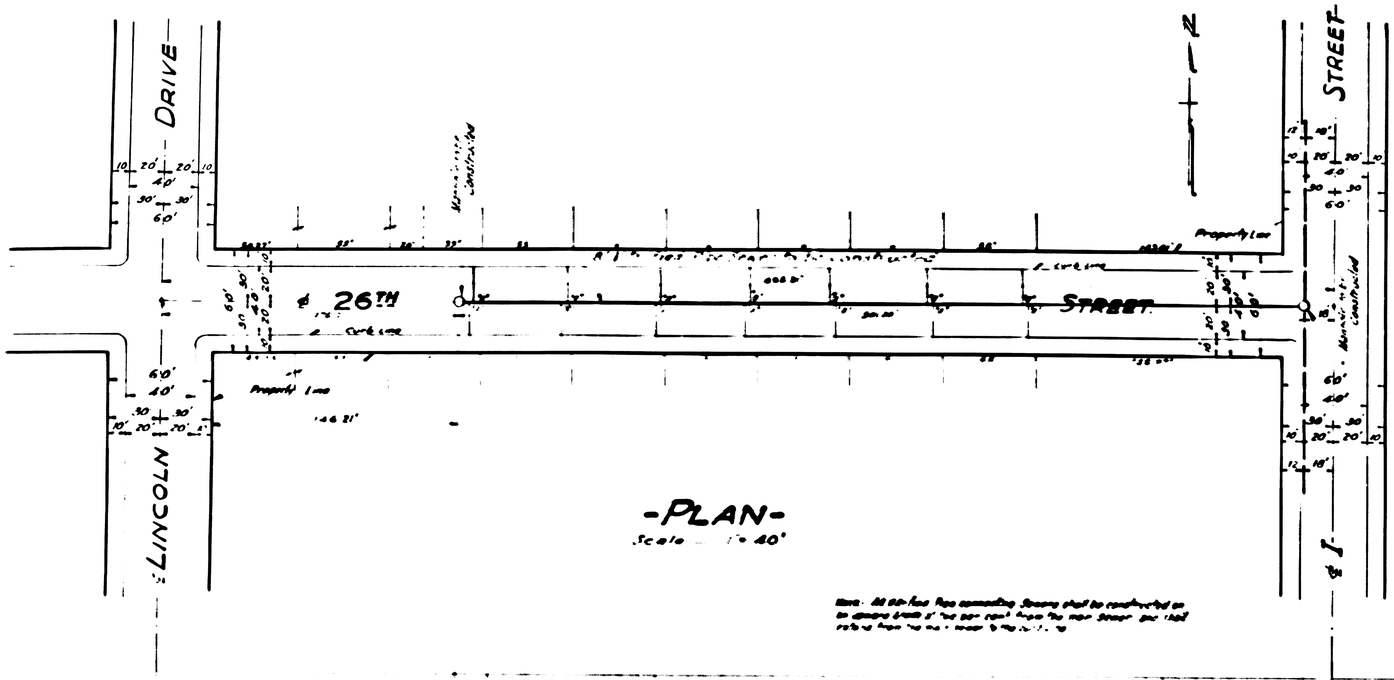

-LEGEND-

"or in means inch or inches.
' or ft means foot or feet
No means number.
℄ means Center Line
El. means Elevation
8" Vitrified Pipe Sewer to be constructed, shown thus, _____
8" x 4" Wyes with 4" Connecting Sewers to be constructed shown thus ___ Y
Manholes to be constructed shown thus ..... O
Vitrified Pipe Sewer now in shown thus .....

St. means Street
Ave. means Avenue
Blvd. means Boulevard

SEWER DETAIL

Lineal Ft of 8" Vitrified Pipe Sewer to be constructed ..... 501.00'
Lineal Ft of 4" Vitrified Pipe Sewer to be constructed ..... 280.00'
No. of 8" x 4" Wyes with 4" Connecting Sewers to be constructed 14
No. of Manholes to be constructed 2

TITLE TO STREETS

TWENTY-SIXTH STREET, dedicated by map of SHEPARDSON-MC COOK SUBDIVISION TRACT No 2219, recorded in Book 31 of Maps at page 89 records of San Bernardino County, California.

GRADE RESOLUTION

Grade of TWENTY-SIXTH St. established by Resolution No 1253 of the City of San Bernardino, Adopted November 18, 1946

DATUM.

All elevations shown in "Red" Ink are in feet and are above a plane which is 1045.28 feet below the City Bench Mark as established by Ordinance 383 of the City of San Bernardino, California.

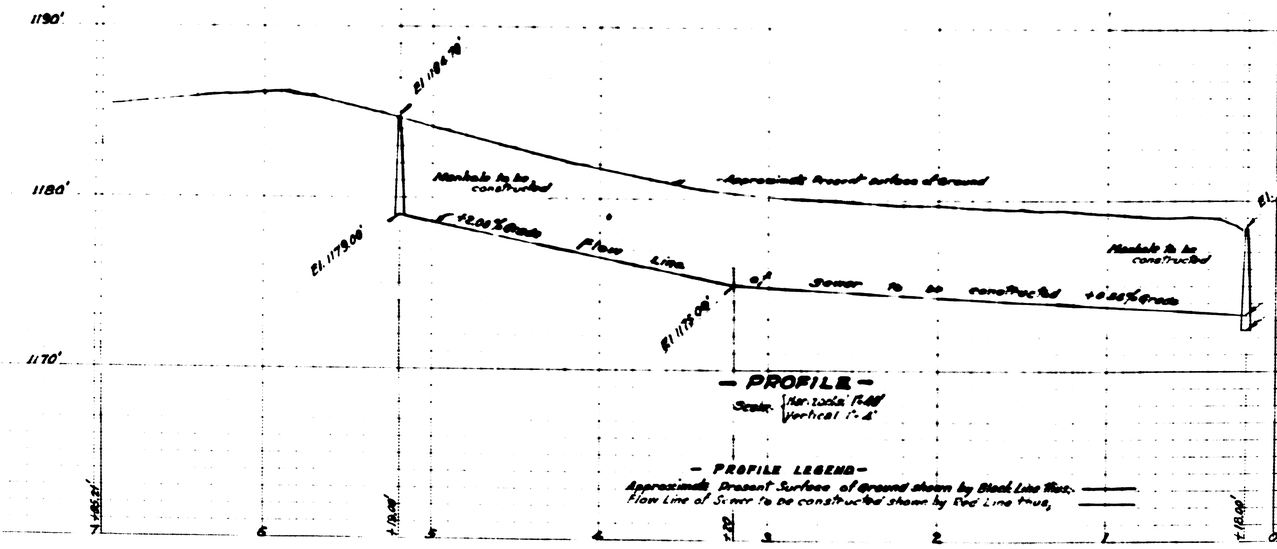

-PROFILE LEGEND-

Approximate Present Surface of ground shown by Black Line thus. ———
Flow Line of Sewer to be constructed shown by Red Line thus, ———